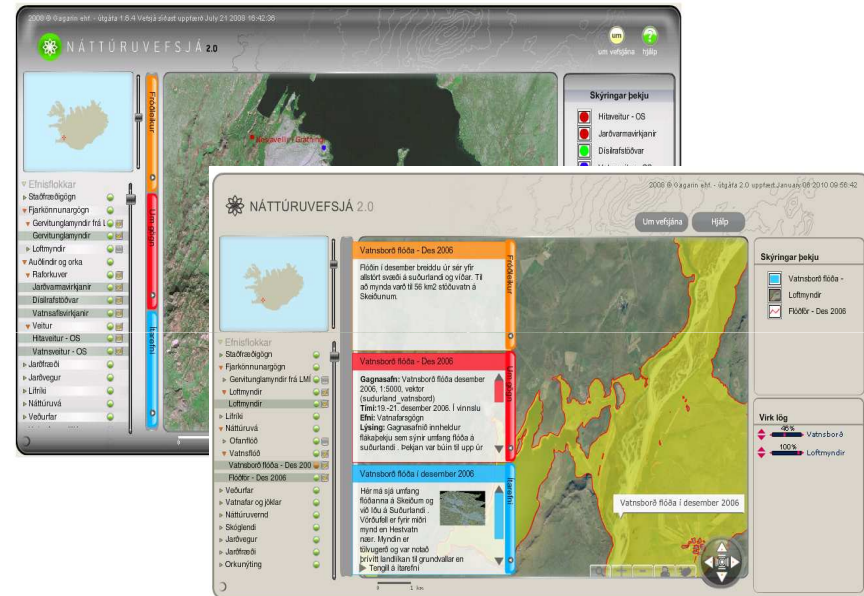


Who should preserve the history of the Geoportals ?

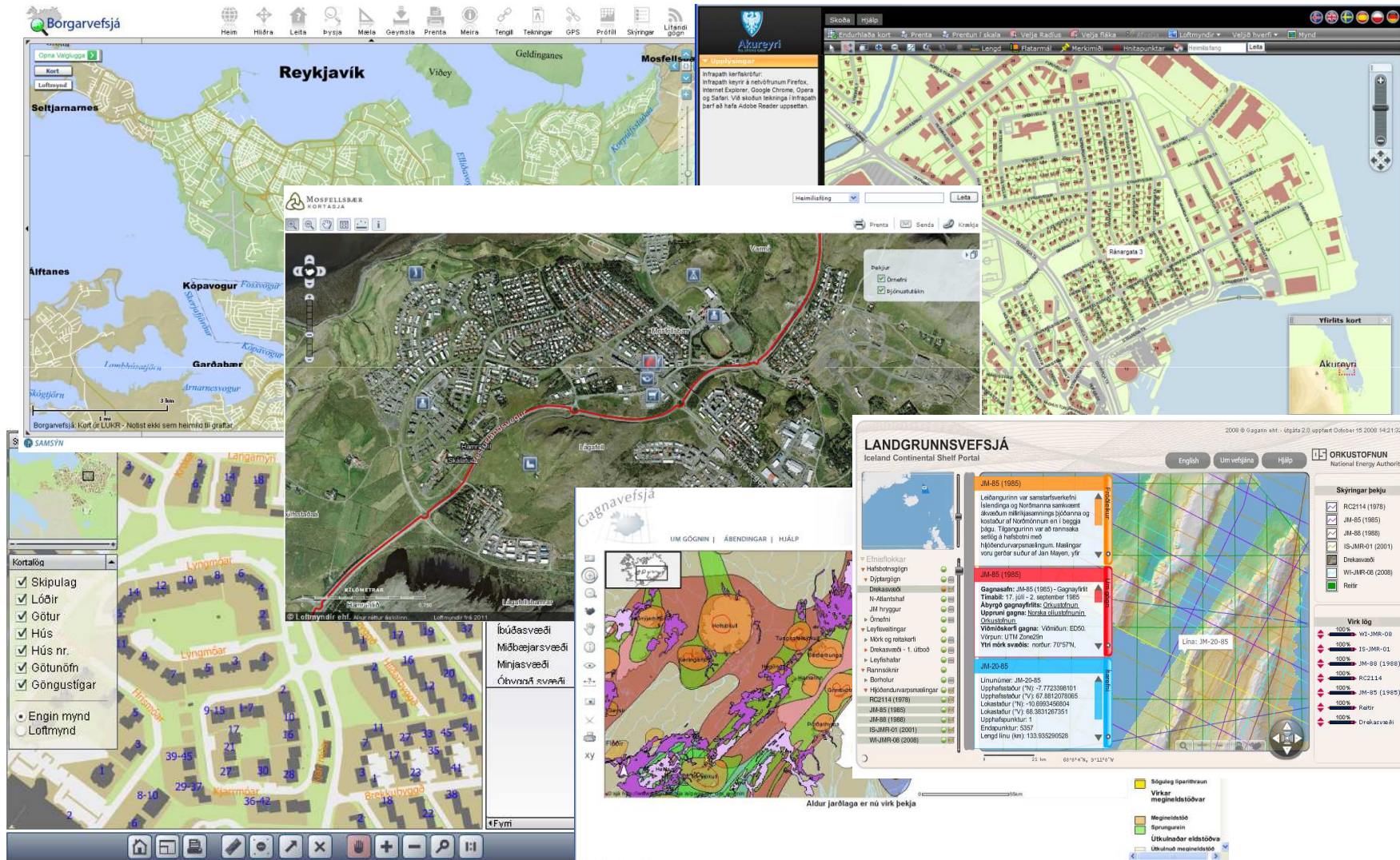
Geoportals Responsibilities for preservation



Thorvaldur Bragason
National Energy Authority of Iceland

LIBER – Barcelona 2012

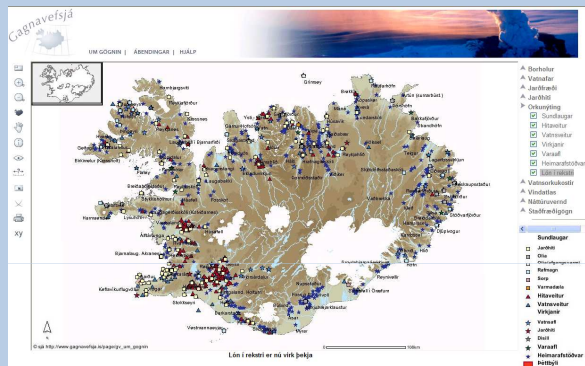
Icelandic Geoportals



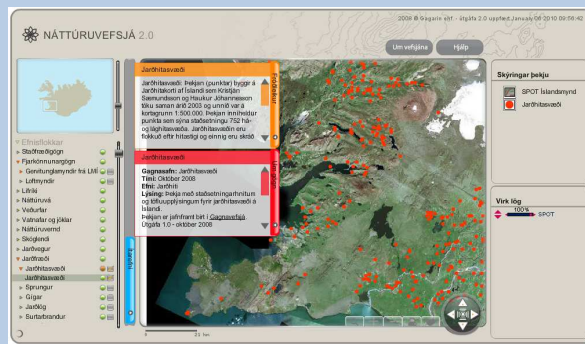
Geoportals

National Energy Authority of Iceland

Past Geoportal projects

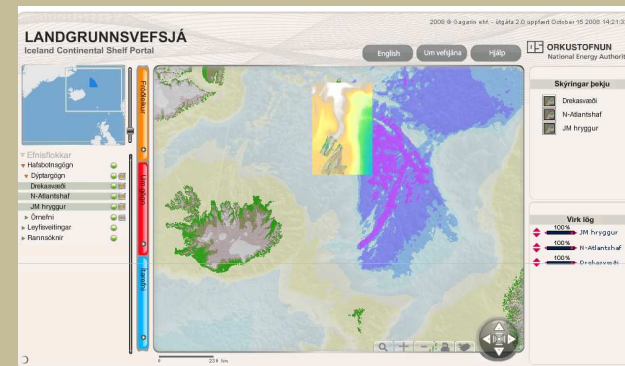


Energy Resources Data Viewer (2004-2011)

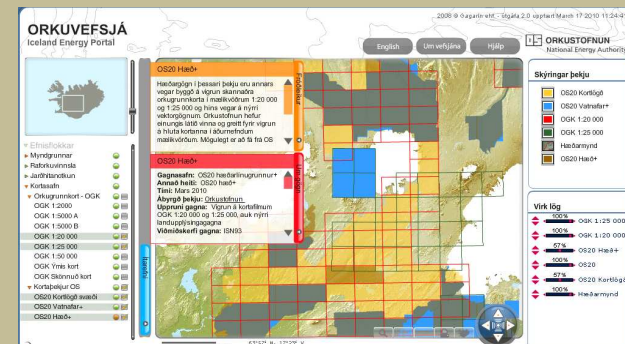


Iceland Nature Portal (2008-2011)

Current Geoportal projects



Iceland Continental Shelf Portal (2009-)

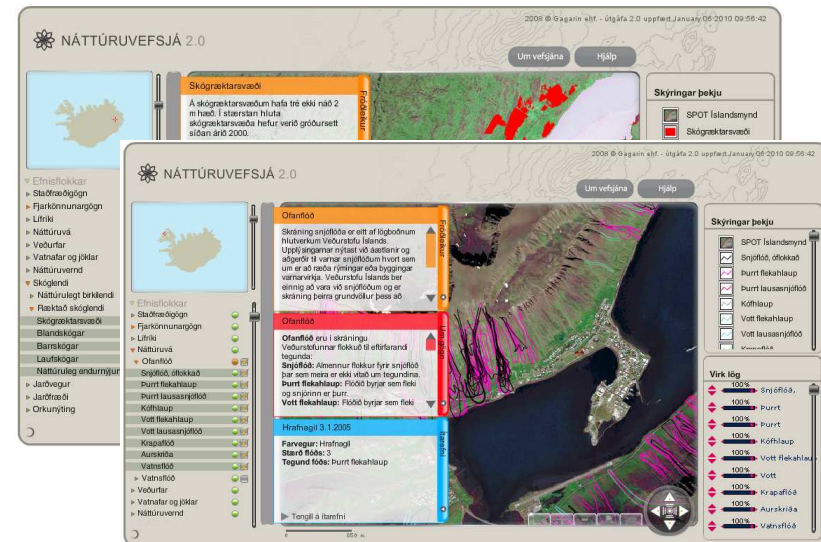
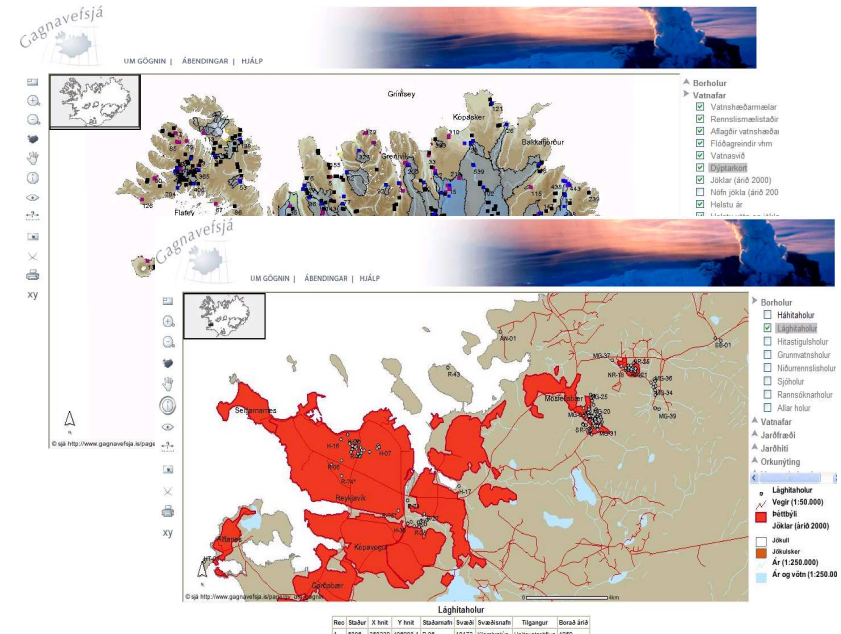


Iceland Energy Portal (2010-)

Past Geoportals

Removed from the web 2011

- Earth Resources Data Viewer
 - 2004-2011
 - Software: ArcIMS (ESRI/USA)
 - Cooperation: Four institutes
 - Discontinued: New software selected – Only one institute (Iceland Energy Portal)
- Iceland Nature Portal
 - 2008-2011
 - Software: Flashmap (Gagarin/Iceland)
 - Cooperation: Ten institutes
 - Discontinued: No financing or support for the project after launching
 - Software used for new NEA Geoportals (Iceland Continental Shelf Portal and Iceland Energy Portal)



A preservation policy is needed



We are losing too much of historical geographical information

Thank you